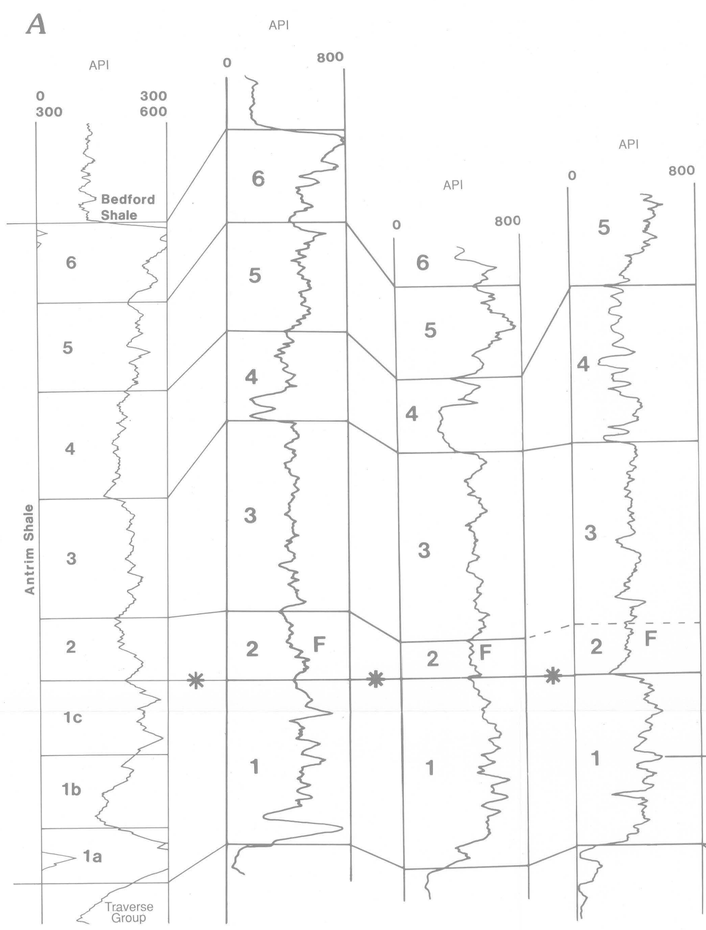

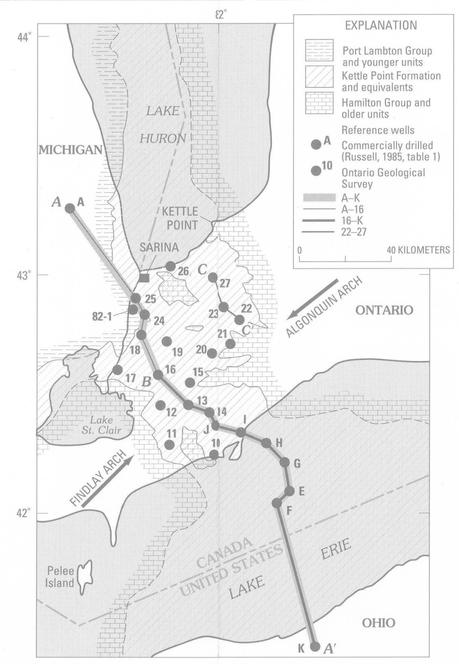

EXPLANATION

API	American Petroleum Institute
OGS	Ontario Geological Survey
Numbered wells	OGS
Lettered wells	Commercially drilled (Russell, 1985, table 1)
|F	*Foerstia* occurrence
- ? -	Conjectural
1-6	Units from Ells (1979)
A-M	Informal units from Ells (1979)
X-Y	Units of this chapter
✱	Local stratigraphic datum
MH	Unit correlated with *Foerstia*-bearing middle part of the Huron Member of the Ohio Shale

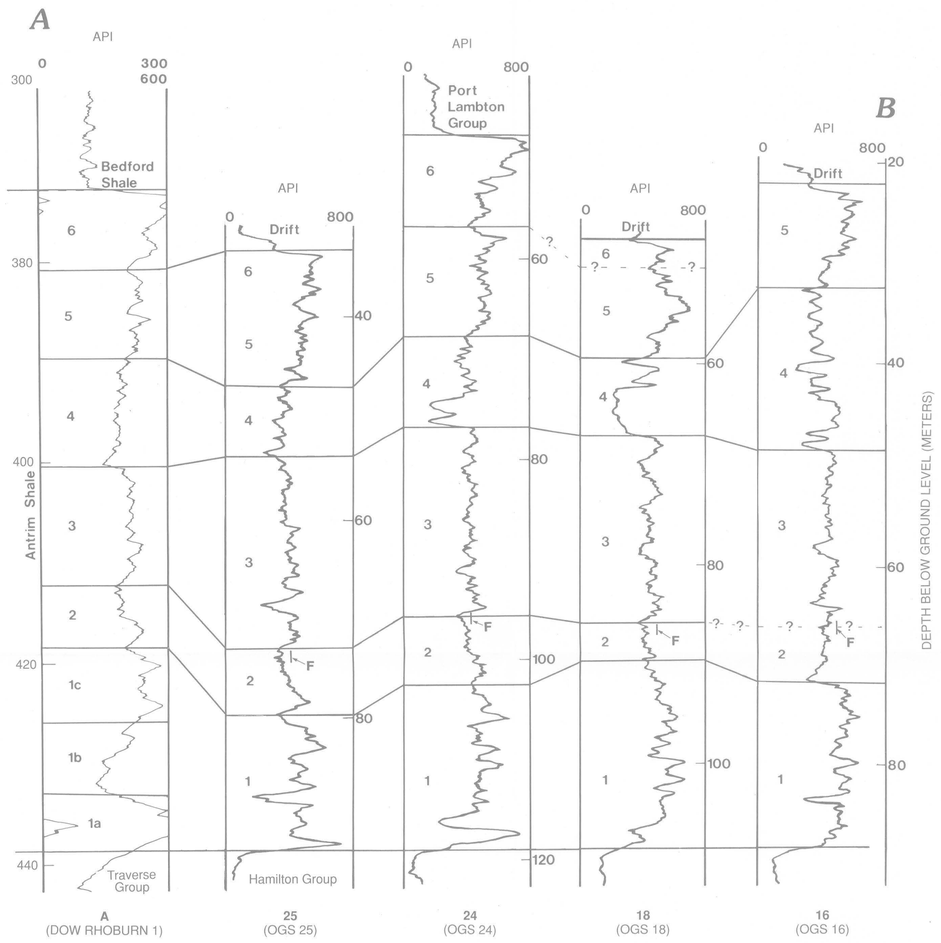

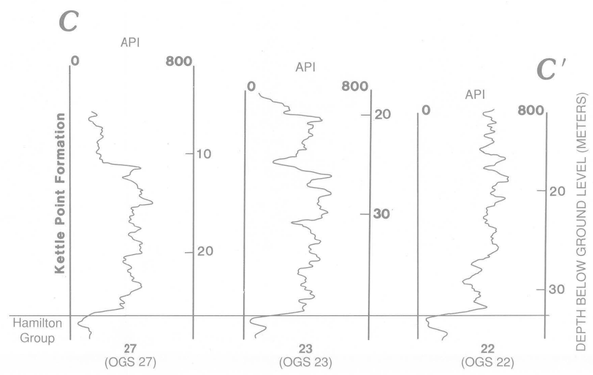

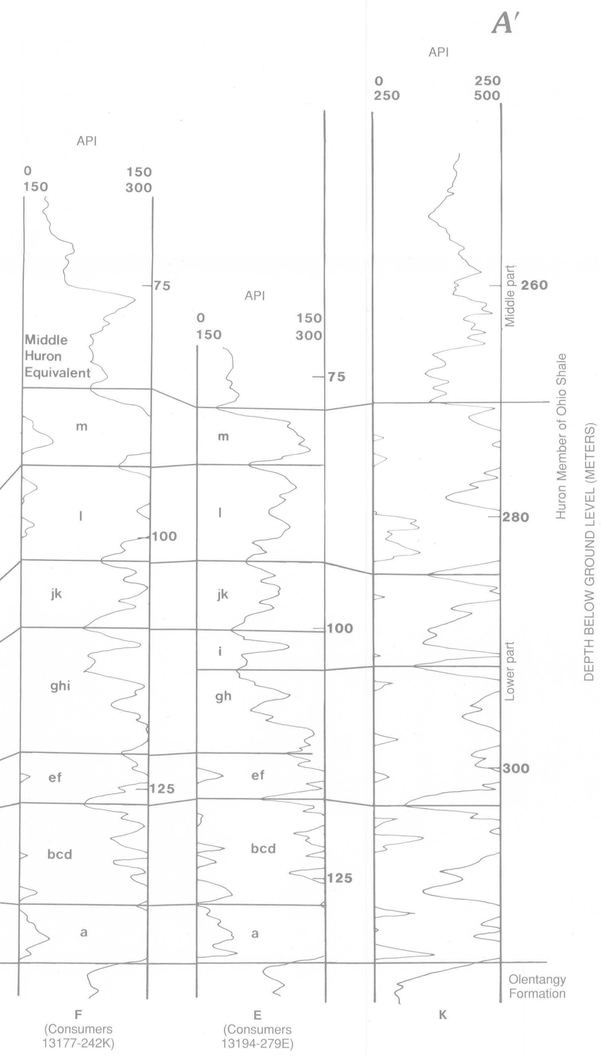

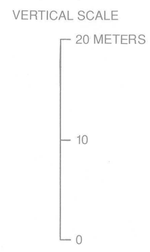

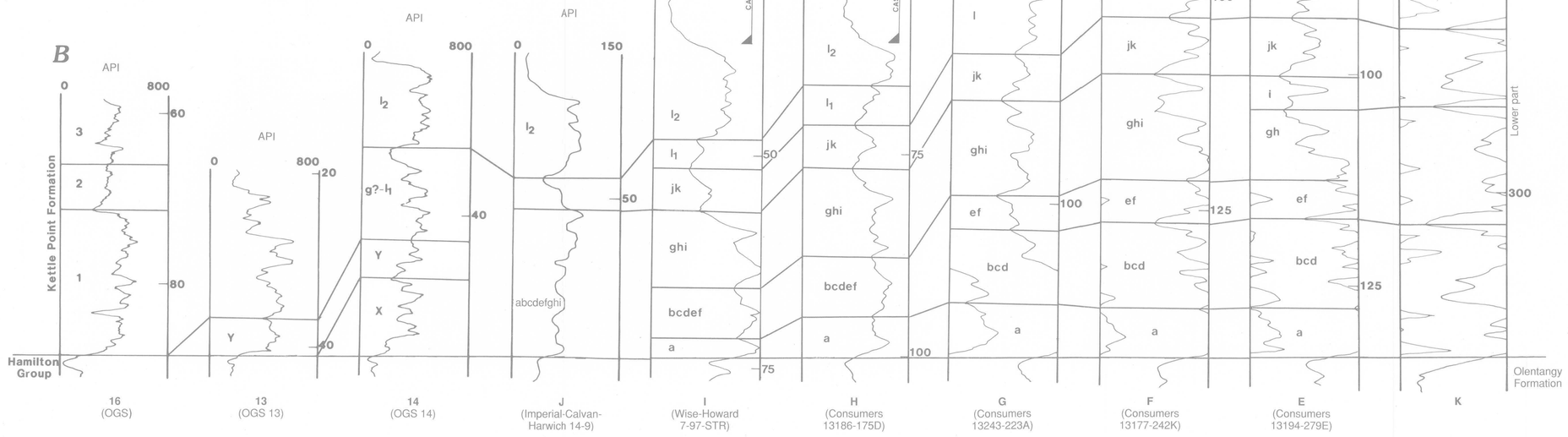

GAMMA-RAY CROSS SECTIONS OF THE KETTLE POINT FORMATION, THE ANTRIM SHALE, AND THE HURON MEMBER OF THE OHIO SHALE ACROSS THE ALGONQUIN ARCH BETWEEN THE APPALACHIAN AND MICHIGAN BASINS